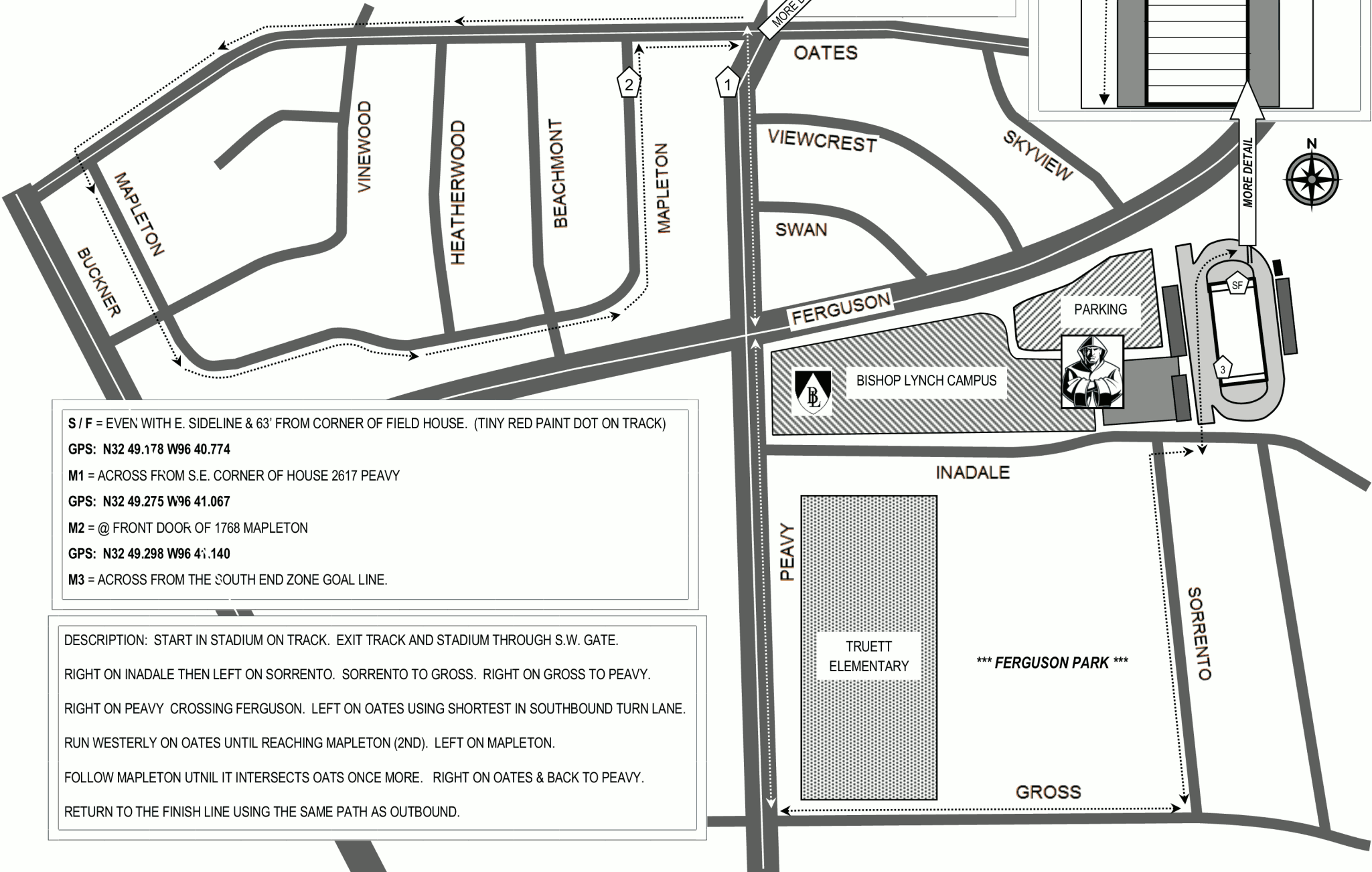
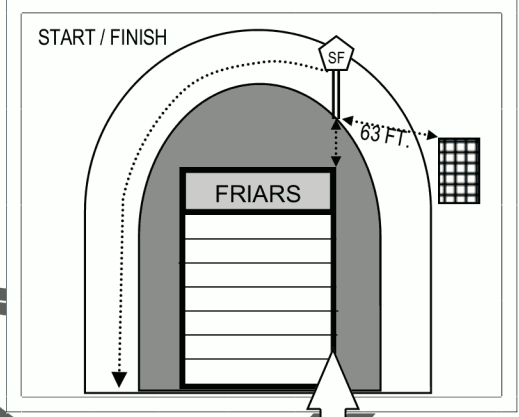
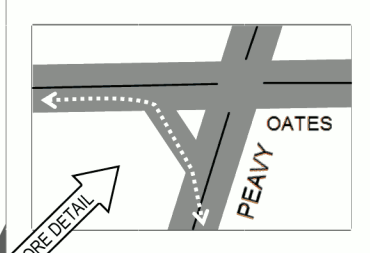


Friar Frenzy • 5 kilometers • USATF TX13134ETM • Dallas, TX
 Effective 07.12.2013 to 12.31.2023
 Measured by Matthew Compton 07.10.2013
 Map not to scale • No restrictions



S / F = EVEN WITH E. SIDELINE & 63' FROM CORNER OF FIELD HOUSE. (TINY RED PAINT DOT ON TRACK)
 GPS: N32 49.178 W96 40.774
 M1 = ACROSS FROM S.E. CORNER OF HOUSE 2617 PEAVY
 GPS: N32 49.275 W96 41.067
 M2 = @ FRONT DOOR OF 1768 MAPLETON
 GPS: N32 49.298 W96 41.140
 M3 = ACROSS FROM THE SOUTH END ZONE GOAL LINE.

DESCRIPTION: START IN STADIUM ON TRACK. EXIT TRACK AND STADIUM THROUGH S.W. GATE.
 RIGHT ON INADALE THEN LEFT ON SORRENTO. SORRENTO TO GROSS. RIGHT ON GROSS TO PEAVY.
 RIGHT ON PEAVY CROSSING FERGUSON. LEFT ON OATES USING SHORTEST IN SOUTHBOUND TURN LANE.
 RUN WESTERLY ON OATES UNTIL REACHING MAPLETON (2ND). LEFT ON MAPLETON.
 FOLLOW MAPLETON UNTIL IT INTERSECTS OATES ONCE MORE. RIGHT ON OATES & BACK TO PEAVY.
 RETURN TO THE FINISH LINE USING THE SAME PATH AS OUTBOUND.