



**15km - USATF Certification TX15056LAB - Fort Worth, TX**  
**Effective 09.02.2015 to 12.31.2025**  
**Measured by Logan Burgess on 08.14.2015**  
**Map not to Scale - No Restrictions**

<b>Start</b>	(N32 45.246 W97 20.566)
<b>Mile 1</b>	(N32 44.587 W97 21.087)
<b>Mile 2</b>	(N32 43.768 W97 21.142)
<b>Mile 3</b>	(N32 42.962 W97 21.241)
<b>5km</b>	(N32 42.991 W97 21.299)
<b>Mile 4</b>	(N32 42.928 W97 21.498)
<b>Mile 5</b>	(N32 43.154 W97 21.706)
<b>U Turn</b>	(N32 43.385 W97 22.078)
<b>Mile 6</b>	(N32 43.483 W97 21.722)
<b>10km</b>	(N32 43.592 W97 21.578)
<b>Mile 7</b>	(N32 44.218 W97 21.562)
<b>Mile 8</b>	(N32 44.887 W97 20.950)
<b>Mile 9</b>	(N32 45.586 W97 20.442)
<b>Finish</b>	(N32 45.460 W97 20.521)

W Bluff St - 28' E of Yield sign onto Forest Park Dr and 27' E of lamp post in triangle
91' S of N end of guardrail at railroad crossing
Forest Park Blvd - 78' S of STOP sign at SW corner Harrison Ave
Park Hill Dr Bridge - even with 2nd lamp post from E side of bridge
Winton Terrace - 31' N of tile address in curb
2524 Greene Ave - 12' S of front door at address
Rogers Ave - 5' N of only utility pole with STOP sign ahead attached
Trinity Trail - 41'3" E of center of bench labeled "In Honor of Mee-Maw's 364' W of CF180 trail marker
Trinity Trail - 105' W of end of medal fence under University Dr
Trinity Trail - 12' SW of electrical box labeled 1751 River Run Unit B
Trinity Trail - at S edge of Sonny Dorris bench, just N of bike share kiosk
Trinity Trail - 296' N of CF60 trail marker
Trinity Trail - 116' S of CF6 trail marker
Trinity Trail under Henderson St Bridge - 16' E of row of yellow bollards

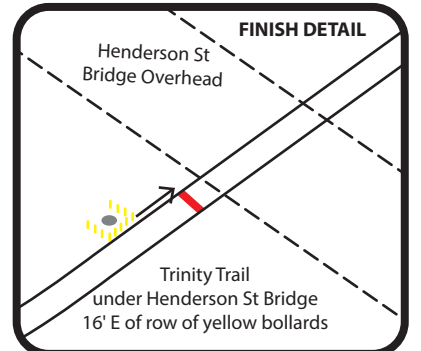
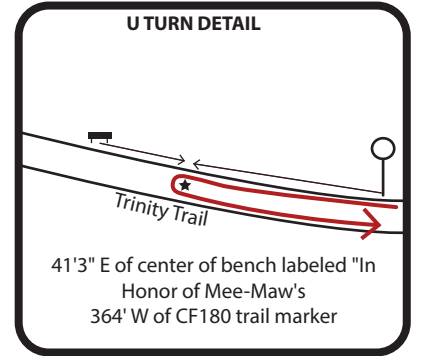
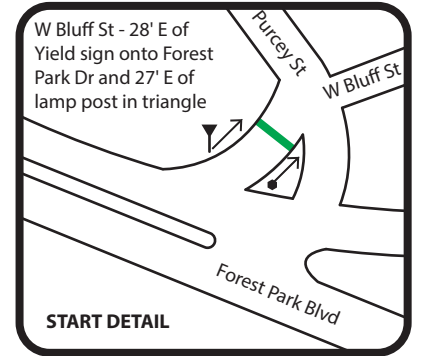
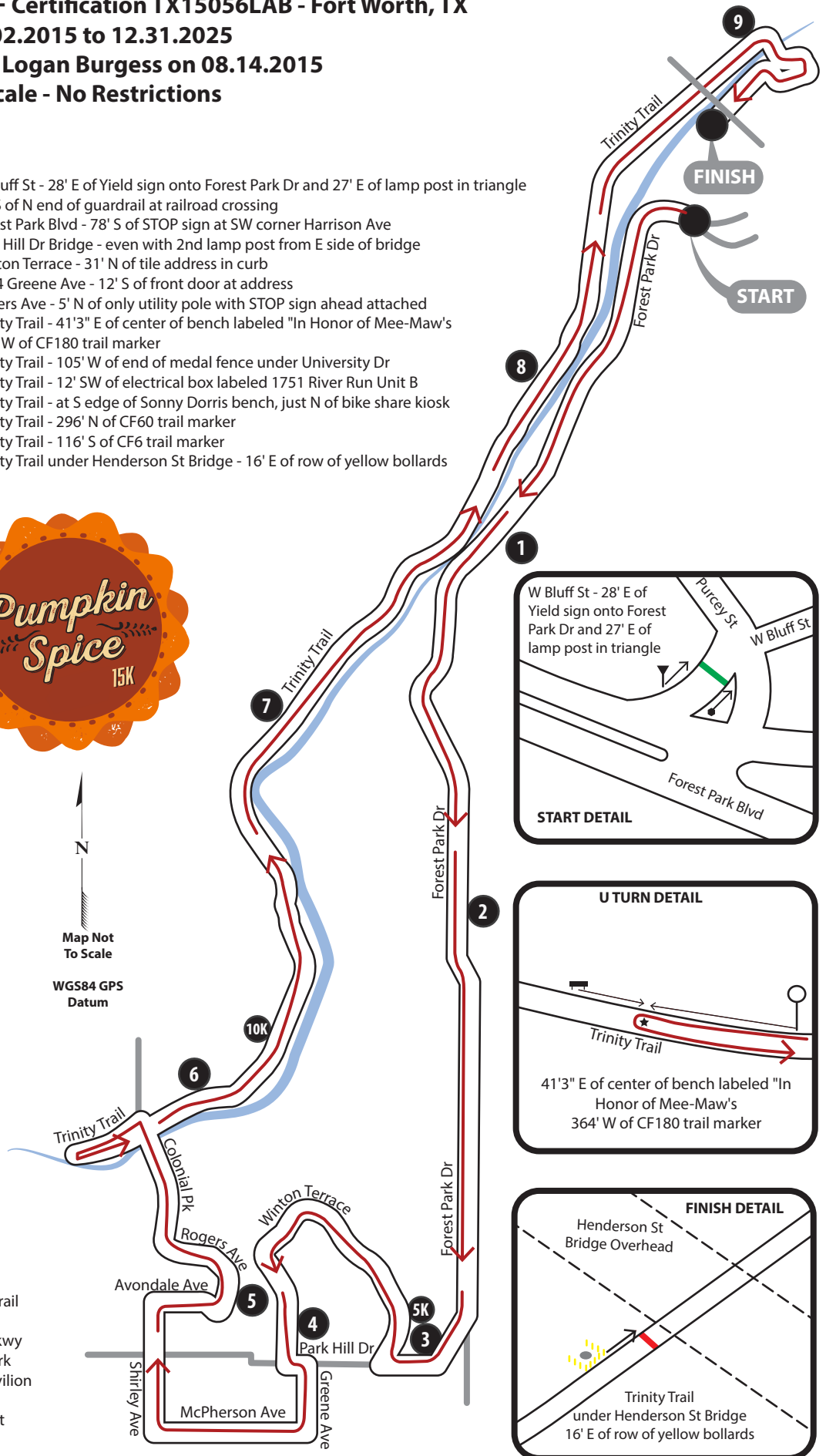


*Logan Burgess*

Measured by Logan Burgess  
 USATF / RRTC Course Certifier  
 AIMS / IAAF Level B Measurer

N  
 Map Not To Scale  
 WGS84 GPS Datum

Start in triangle at Bluff St  
 Run W and S on Forest Park Blvd  
 Continue S on Forest Park Blvd under I-30  
 Veer SW toward McCart Ave  
 Turn W on Park Hill Dr  
 Turn N and E on Winton Terrace E  
 Turn S on Winton Terrace W  
 Turn E on Park Hill Dr  
 Turn S on Green Ave  
 Turn W on McPherson Ave  
 Turn N on Shirley Ave  
 Turn E on Avondale Ave  
 Turn N and NW on Rogers Ave  
 Continue N on Colonial Pkwy  
 Turn W after crossing Trinity River  
 Run through gate and continue W on Trinity Trail  
 Make U Turn  
 Run E and N on Trinity Trail UNDER Colonial Pkwy  
 Continue NE on Trinity Trail through Trinity Park  
 Turn SE and cross bridge to Panther Island Pavilion  
 Turn SW at end of bridge  
 Continue SW to finish line under Henderson St





**Road Running Technical Council**  
**USA Track & Field**  
**Measurement Certificate**



Name of the course Pumpkin Spice 15K Distance 15 km

Location (state) Texas (city) Fort Worth

Type of course: road race  calibration  track  Configuration: Partial Loop

Type of surface: paved 100 % dirt 0 % gravel 0 % grass 0 % track 0 %

Elevation (meters above sea level) Start 168 m Finish 164 m Highest 187 m Lowest 160 m

Straight line distance between start & finish 401 m Drop .20 m/km Separation 2.67 %

Measured by (name, address, phone & e-mail) Logan Burgess - loganaburgess@yahoo.com

614 Stillmeadow Dr, Richardson, TX 75081 - 214.803.7800

Race contact (name, address, phone & e-mail) Tanna Wood - TannaW@wetimeraces.com

4887 Alpha Rd, #260, Farmers Branch, TX 75244 - 972.835.6670

Measuring Methods: bicycle  steel tape  electronic distance meter

Number of measurements of entire course: 2 Date(s) when course measured: August 14, 2015

Race date: November 21, 2015 Course certification effective date: September 2, 2015

Certification code: TX15056LAB

Notice to Race Director: Use this Certification Code in *all* public announcements relating to your race.

***Be It Officially Noted That***

Based on examination of data provided by the above named measurer, the course described above and in the map attached is hereby certified as reasonably accurate in measurement according to the standards adopted by the Road Running Technical Council. If *any* changes are made to the course, this certification becomes void, and the course must then be recertified.

**Verification of Course** — In the event a National Open Record is set on this course, or at the discretion of USA Track & Field, a verification remeasurement may be required to be performed by a member of the Road Running Technical Council. If such a remeasurement shows the course to be short, then all pending records will be rejected and the course certification will be cancelled.

*This certification expires on December 31 in the year* 2025

**AS NATIONALLY CERTIFIED BY:** \_\_\_\_\_ Date: September 2, 2015

Logan A Burgess– USATF/RRTC Certifier  
 614 Stillmeadow Drive, Richardson, TX 75081 - 214.803.7800 - loganaburgess@yahoo.com