

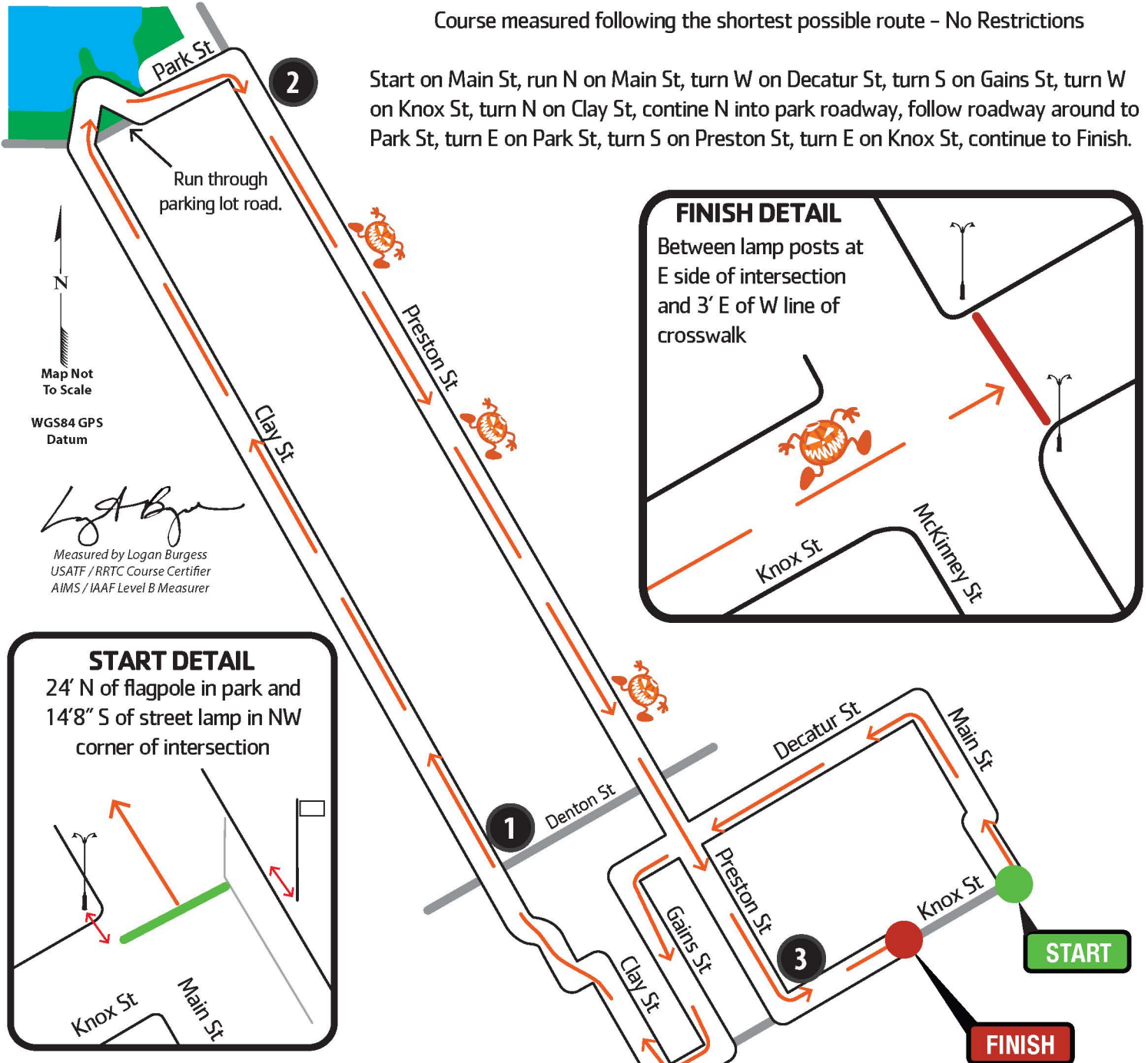
# MONSTER MASH 5-K DASH

5 km - USATF Certification TX14039LAB - Ennis, TX  
Effective 9.14.2014 to 12.31.2024  
Measured by Logan Burgess on 9.11.2014  
Map not to Scale - No Restrictions



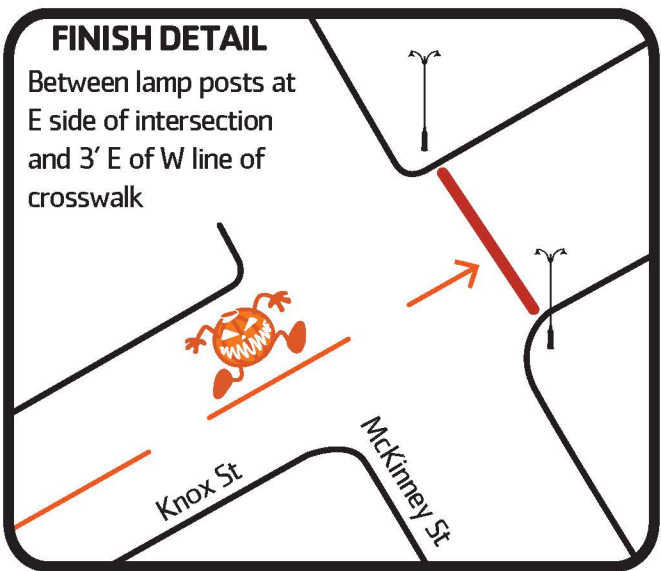
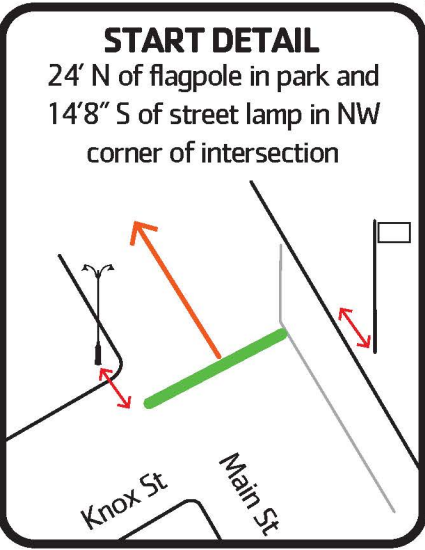
Course measured following the shortest possible route - No Restrictions

Start on Main St, run N on Main St, turn W on Decatur St, turn S on Gains St, turn W on Knox St, turn N on Clay St, continue N into park roadway, follow roadway around to Park St, turn E on Park St, turn S on Preston St, turn E on Knox St, continue to Finish.



Map Not To Scale  
WGS84 GPS Datum

*Logan Burgess*  
Measured by Logan Burgess  
USATF / RRTC Course Certifier  
AIMS / IAAF Level B Measurer



- Start** – (N32 19 43.2 W96 37 39.7) – N Main St at Knox St – 24' N of flagpole in park and 14'8" S of street lamp in NW corner of intersection
- Mile 1** – (N32 19 43.8 W96 38 10.0) – Clay St at Denton St – 32' N of crosswalk at NE corner of intersection
- Mile 2** – (N32 20 21.2 W96 38 23.6) – 1704 Preston St – 25' S of S edge of driveway
- Mile 3** – (N32 19 37.3 W96 37 52.1) – Knox St – 96' E of STOP sign at NE corner of Preston St
- Finish** – (N32 19 39.9 W96 37 46.3) – Knox St at McKinney St – between lamp posts at E side of intersection and 3' E of W line of crosswalk



**Road Running Technical Council**  
**USA Track & Field**  
**Measurement Certificate**



Name of the course Monster Mash 5-K Dash Distance 5 km

Location (state) Texas (city) Ennis

Type of course: road race  calibration  track  Configuration: Partial Loop

Type of surface: paved 100 % dirt 0 % gravel 0 % grass 0 % track 0 %

Elevation (meters above sea level) Start 171 m Finish 166 m Highest 179 m Lowest 167 m

Straight line distance between start & finish 192 m Drop 1 m/km Separation 3.84 %

Measured by (name, address, phone & e-mail) Logan Burgess - loganaburgess@yahoo.com

1958 Eastpark Dr, Richardson, TX 75081 - 214.803.7800

Race contact (name, address, phone & e-mail) Julie Pierce - jpierce@ennisstatebank.com

815 W Ennis Ave, Ennis, TX 75119 - 972.342.6957

Measuring Methods: bicycle  steel tape  electronic distance meter

Number of measurements of entire course: 2 Date(s) when course measured: September 11, 2014

Race date: October 25, 2014 Course certification effective date: September 14, 2014

Certification code: TX14039LAB

Notice to Race Director: Use this Certification Code in *all* public announcements relating to your race.

***Be It Officially Noted That***

Based on examination of data provided by the above named measurer, the course described above and in the map attached is hereby certified as reasonably accurate in measurement according to the standards adopted by the Road Running Technical Council. If *any* changes are made to the course, this certification becomes void, and the course must then be recertified.

**Verification of Course** — In the event a National Open Record is set on this course, or at the discretion of USA Track & Field, a verification remeasurement may be required to be performed by a member of the Road Running Technical Council. If such a remeasurement shows the course to be short, then all pending records will be rejected and the course certification will be cancelled.

***This certification expires on December 31 in the year*** **2024**

**AS NATIONALLY CERTIFIED BY:**

Date: September 14, 2014

Logan A Burgess– USATF/RRTC National Certifier  
 1958 Eastpark Drive, Richardson, TX 75081 - 214.803.7800 - loganaburgess@yahoo.com